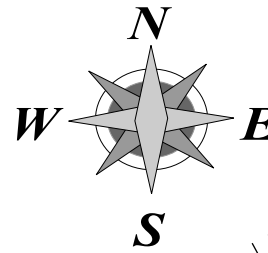
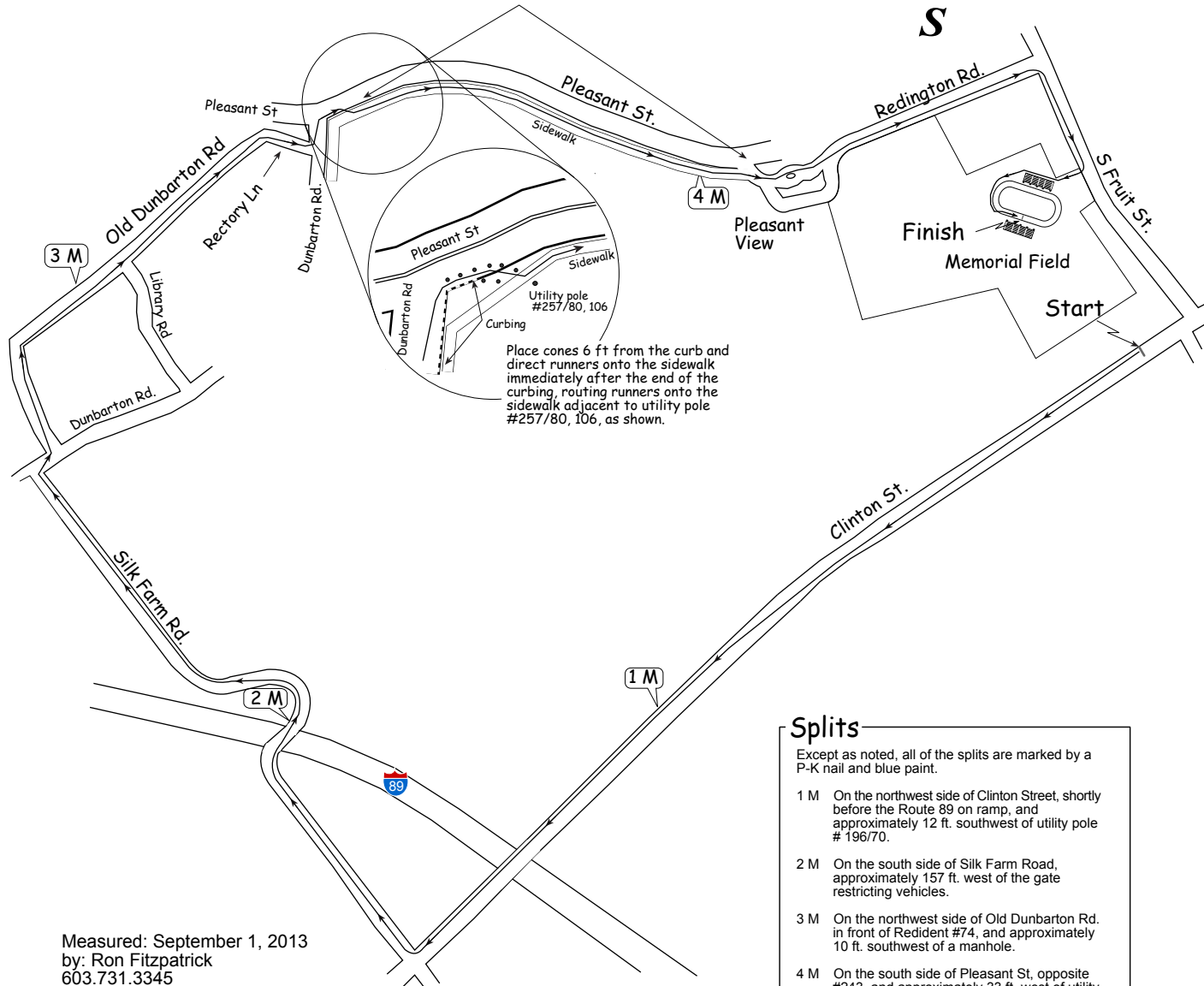


Bill Luti 5 Miler

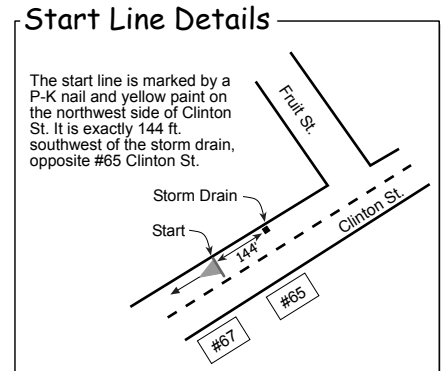
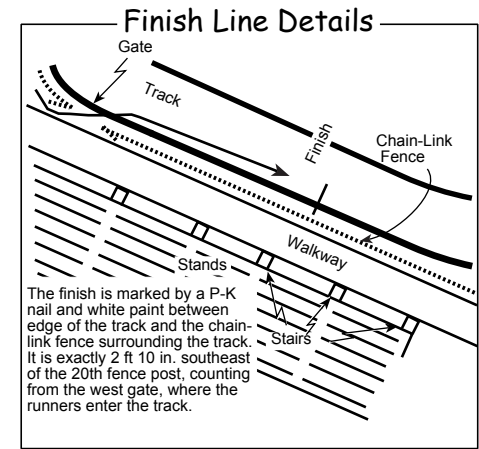
Concord, New Hampshire



Runners **must** use the sidewalk between the transition to the sidewalk near Dunbarton Rd and the turn into Pleasant View.



Place cones 6 ft from the curb and direct runners onto the sidewalk immediately after the end of the curbing, routing runners onto the sidewalk adjacent to utility pole #257/80, 106, as shown.



Splits

Except as noted, all of the splits are marked by a P-K nail and blue paint.

- 1 M On the northwest side of Clinton Street, shortly before the Route 89 on ramp, and approximately 12 ft. southwest of utility pole # 196/70.
- 2 M On the south side of Silk Farm Road, approximately 157 ft. west of the gate restricting vehicles.
- 3 M On the northwest side of Old Dunbarton Rd. in front of Resident #74, and approximately 10 ft. southwest of a manhole.
- 4 M On the south side of Pleasant St, opposite #243, and approximately 33 ft. west of utility pole # 257/40-3/71-4.

Measured: September 1, 2013
 by: Ron Fitzpatrick
 603.731.3345
 ronfytz@gmail.com

Certified Course



NH10042RF

Certificate Effective:
 1/29/2014 - 12/31/2020