

2021 Run to Serve 5K Rochester, New Hampshire



USATF Certificate
NH21009BK
Effective: 07/30/2021
Through: 12/31/2031

Note: This course was measured using the full width of the road and the Shortest Possible Route (SPR) except where indicated.

Start/Finish & Mile 1 marked with white paint and P-K Nail. Mile 3 marked with white paint only. Mile 2 & Turnaround (TA) are unmarked (UP = Utility Pole).

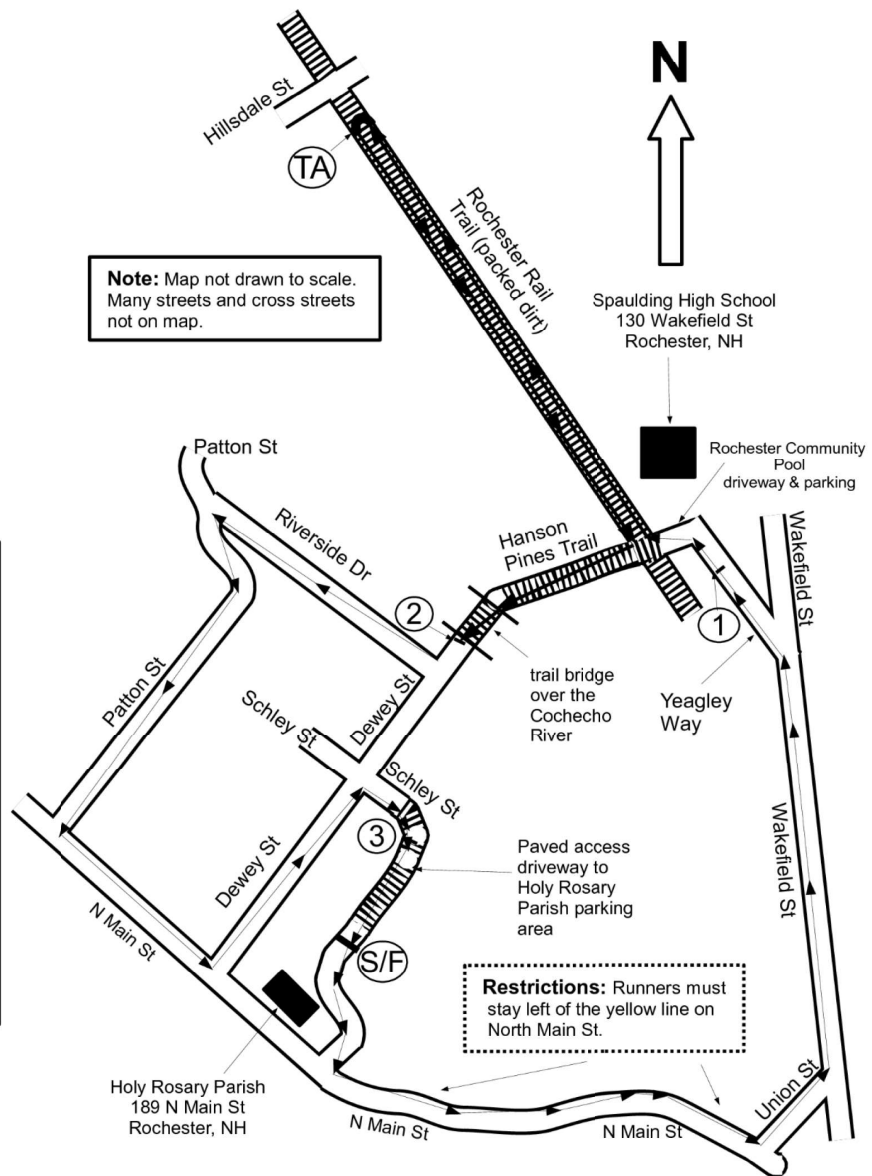
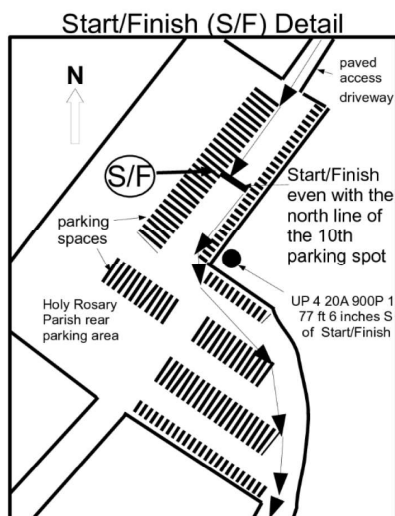
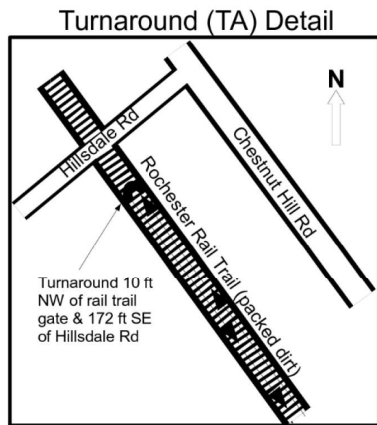
Start/Finish: On the east side of the north section of the rear parking lot for Holly Rosary Parish at 189 N Main St, even with the north line of the 10th parking spot & 77 ft 6 inches north of UP 4 20A 900P 1 located at the right angle of the parking lot.

Mile 1: On southwest side of Yeagley Way 6 ft N of Utility Light Pole 313 3 between the Community Pool & the Children's Playground.

Turnaround (TA) Mile 1.46: In the middle of the rail trail behind and north of Spaulding High School (130 Wakefield St) 172 ft SE of Hillsdale Rd and 10 ft NW of a metal gate across the rail trail.

Mile 2: On the northwest side of the Dewey St Ext even with the west gate post on the southwest side of the walking bridge over the Cocheco River.

Mile 3: On west side of the paved driveway that connects Schley St with the north parking area for the Holly Rosary Parish, 93 ft curved distance from the south gate post at beginning of driveway



Note: Map not drawn to scale. Many streets and cross streets not on map.

Restrictions: Runners must stay left of the yellow line on North Main St.

Measured 22 July 2021
by Dan Eckerson & Bob Kennedy
Oyster River Running Company
osprey02554@yahoo.com
508-577-4105